1

Default Title



1" = 376 ft	Sub Title	11/09/2016	N W E S	IMPERIAL COUNTY CALIFORNIA

This map represents a visual display of related geographic information. Data provided hereon is not a guarantee of actual field conditions. To be sure of complete accuracy, please contact Imperial County staff for the most up-to-date information.

1(9)

Default Title

1" = 376 ft	Sub Title	11/09/2016	N W E S	IMPERIAL COUNTY CALIFORNIA

This map represents a visual display of related geographic information. Data provided hereon is not a guarantee of actual field conditions. To be sure of complete accuracy, please contact Imperial County staff for the most up-to-date information.

1(h)

Default Title



1" = 188 ft	Sub Title	11/10/2016	N W E S	IMPERIAL COUNTY CALIFORNIA

This map represents a visual display of related geographic information. Data provided hereon is not a guarantee of actual field conditions. To be sure of complete accuracy, please contact Imperial County staff for the most up-to-date information.

1(i)

Default Title



1" = 188 ft	Sub Title	11/09/2016	N W E S	IMPERIAL COUNTY CALIFORNIA

This map represents a visual display of related geographic information. Data provided hereon is not a guarantee of actual field conditions. To be sure of complete accuracy, please contact Imperial County staff for the most up-to-date information.

2

Default Title



1" = 188 ft	Sub Title	Neckel Rd Greenway 11/09/2016	N W E S	IMPERIAL COUNTY CALIFORNIA

This map represents a visual display of related geographic information. Data provided hereon is not a guarantee of actual field conditions. To be sure of complete accuracy, please contact Imperial County staff for the most up-to-date information.

3

Default Title



1" = 94 ft	Sub Title	11/09/2016	N W E S	IMPERIAL COUNTY CALIFORNIA

This map represents a visual display of related geographic information. Data provided hereon is not a guarantee of actual field conditions. To be sure of complete accuracy, please contact Imperial County staff for the most up-to-date information.

3 (c)

Default Title



1" = 188 ft	Sub Title	11/10/2016	N W E S	IMPERIAL COUNTY CALIFORNIA

This map represents a visual display of related geographic information. Data provided hereon is not a guarantee of actual field conditions. To be sure of complete accuracy, please contact Imperial County staff for the most up-to-date information.

3(d)

Default Title

1" = 188 ft	Sub Title	11/10/2016	N W E S	IMPERIAL COUNTY CALIFORNIA

This map represents a visual display of related geographic information. Data provided hereon is not a guarantee of actual field conditions. To be sure of complete accuracy, please contact Imperial County staff for the most up-to-date information.

3(e)

Default Title

1" = 188 ft	Sub Title	11/10/2016	N W E S	IMPERIAL COUNTY CALIFORNIA

This map represents a visual display of related geographic information. Data provided hereon is not a guarantee of actual field conditions. To be sure of complete accuracy, please contact Imperial County staff for the most up-to-date information.

4

Default Title

1" = 188 ft	Sub Title	11/09/2016	N W E S	IMPERIAL COUNTY CALIFORNIA

This map represents a visual display of related geographic information. Data provided hereon is not a guarantee of actual field conditions. To be sure of complete accuracy, please contact Imperial County staff for the most up-to-date information.

4(B)

Default Title

1" = 188 ft	Sub Title	11/10/2016	N W E S	IMPERIAL COUNTY CALIFORNIA

This map represents a visual display of related geographic information. Data provided hereon is not a guarantee of actual field conditions. To be sure of complete accuracy, please contact Imperial County staff for the most up-to-date information.

Default Title

4(c)

1" = 376 ft	Sub Title	11/10/2016	N W E S	IMPERIAL COUNTY CALIFORNIA

This map represents a visual display of related geographic information. Data provided hereon is not a guarantee of actual field conditions. To be sure of complete accuracy, please contact Imperial County staff for the most up-to-date information.

5

Default Title

1" = 188 ft	Sub Title	11/09/2016	N W E S	IMPERIAL COUNTY CALIFORNIA

This map represents a visual display of related geographic information. Data provided hereon is not a guarantee of actual field conditions. To be sure of complete accuracy, please contact Imperial County staff for the most up-to-date information.

b(e)

Default Title



1" = 188 ft	Sub Title	11/09/2016	N W E S	IMPERIAL COUNTY CALIFORNIA

This map represents a visual display of related geographic information. Data provided hereon is not a guarantee of actual field conditions. To be sure of complete accuracy, please contact Imperial County staff for the most up-to-date information.

6

AUSTIN

Default Title



1" = 188 ft	Sub Title	11/09/2016	N W E S	IMPERIAL COUNTY CALIFORNIA

This map represents a visual display of related geographic information. Data provided hereon is not a guarantee of actual field conditions. To be sure of complete accuracy, please contact Imperial County staff for the most up-to-date information.

7

Default Title

1" = 188 ft	Sub Title	11/10/2016	N W E S	IMPERIAL COUNTY CALIFORNIA

This map represents a visual display of related geographic information. Data provided hereon is not a guarantee of actual field conditions. To be sure of complete accuracy, please contact Imperial County staff for the most up-to-date information.